

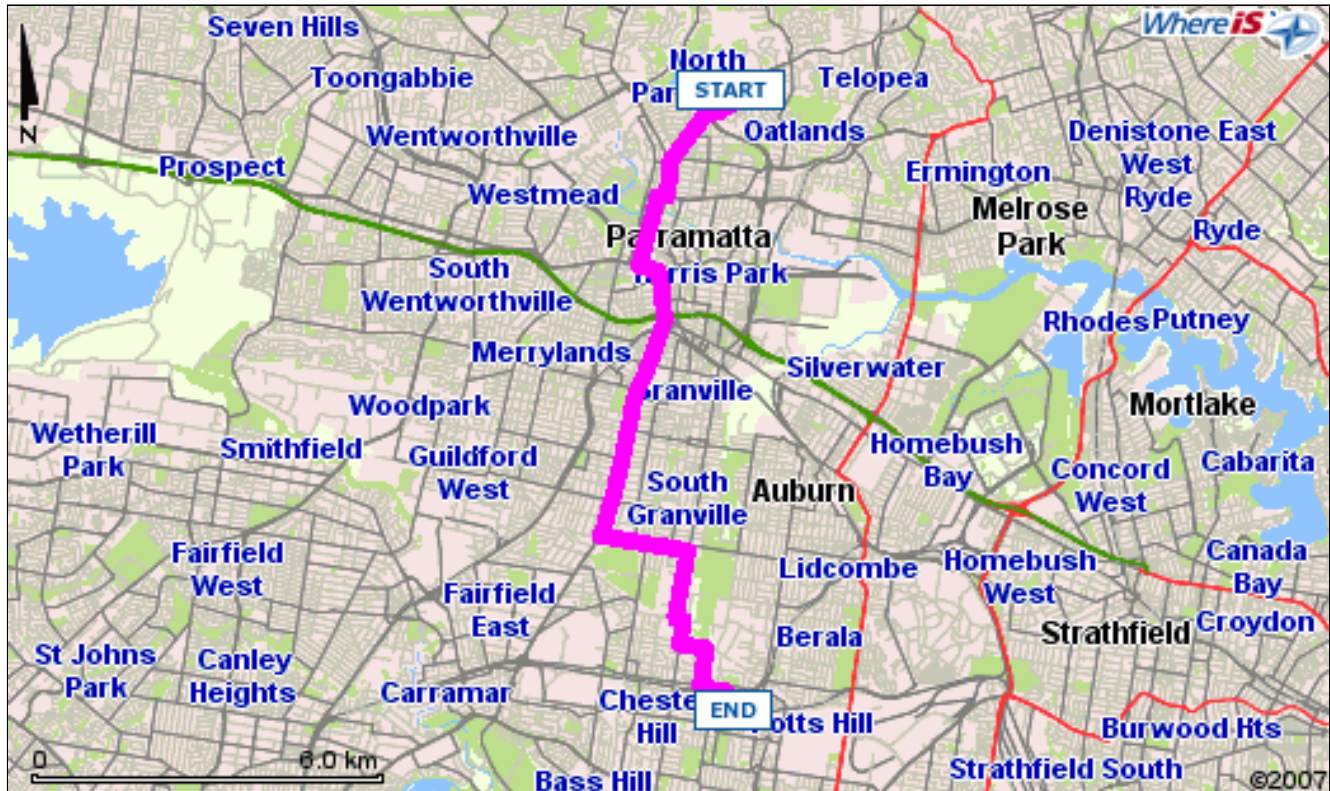


Step-by-Step Directions & Maps















From: Masons Dr,
North Parramatta New South Wales

14.29 km 21 mins

To: Jim Ring Reserve, Gascoigne Rd Birrong NSW



Segment 1	Travel	Time	Maps
START Start: Start at MASONS DR, OATLANDS - head towards CUMBERLAND HWY	215 m	< 1 min	
→ Turn right at CUMBERLAND HWY, OATLANDS	482 m	< 1 min	
↑ Continue along PENNANT HILLS RD, NORTH PARRAMATTA	1.15 km	< 2 mins	
← Bear left at CHURCH ST, NORTH PARRAMATTA	569 m	< 1 min	
→ Turn right at VICTORIA RD, PARRAMATTA	147 m	< 1 min	
← Turn left at MARIST PL, PARRAMATTA	156 m	< 1 min	
↑ Continue along MARSDEN ST, PARRAMATTA	1.11 km	< 2 mins	
← Turn left at GREAT WESTERN HWY, PARRAMATTA	367 m	< 1 min	

	Turn right at CHURCH ST, PARRAMATTA	829 m	< 2 mins
	Continue along WOODVILLE RD, GRANVILLE	3.9 km	5 mins
	Turn left at RAWSON RD, GUILDFORD	1.53 km	< 3 mins
	Turn right at FERNDLELL ST, SOUTH GRANVILLE	1.2 km	< 2 mins
	Turn left at BOUNDARY RD, SEFTON	150 m	< 1 min
	Turn right at HECTOR ST, SEFTON	408 m	< 1 min
	Turn left at MUNRO ST, SEFTON	457 m	< 1 min
	Bear right at HELEN ST N, SEFTON	313 m	< 1 min
	Continue along HELEN ST, SEFTON	328 m	< 1 min
	At the ROUNDABOUT - take the 1st exit onto CARLINGFORD ST, SEFTON	417 m	< 1 min
	At the ROUNDABOUT - take the 3rd exit onto WOODS RD, REGENTS PARK	91 m	< 1 min
	At the ROUNDABOUT - take the 1st exit onto WELLINGTON RD, BIRRONG	225 m	< 1 min
	Turn right at GASCOIGNE RD, BIRRONG	183 m	< 1 min
	Finish: Stop at GASCOIGNE RD, BIRRONG		
		Subtotal:	14.23 km 21 mins
		Total:	14.29 km 21 mins